











D8 - NAACP Plan B


Champaign County, Illinois

Legend

-  Railroads
-  Interstate
-  Interstate Ramps
-  Federal Routes
-  State Routes
-  County Highways
-  Roads Major
-  Roads Minor
-  Municipal Boundaries
-  Voting Precinct

NAACP Plan B

Plan	Population
D1	18,288
D2	18,286
D3	18,286
D4	18,268
D5	18,289
D6	18,273
D7	18,279
D8	18,280
D9	18,276
D10	18,284
D11	18,272



Map Created: 5/18/2011

