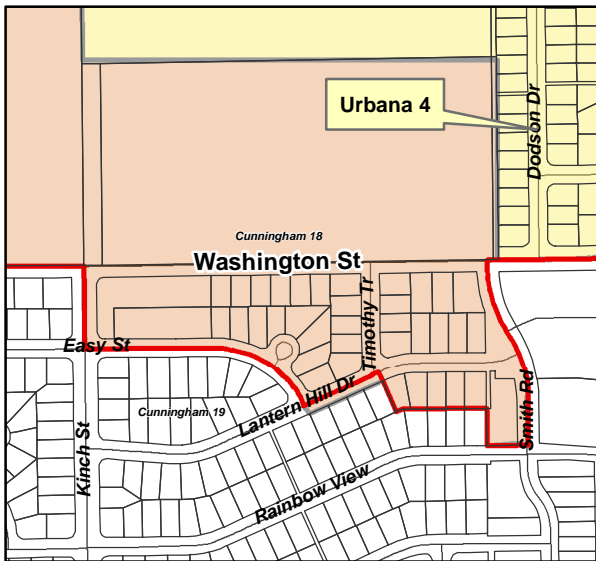
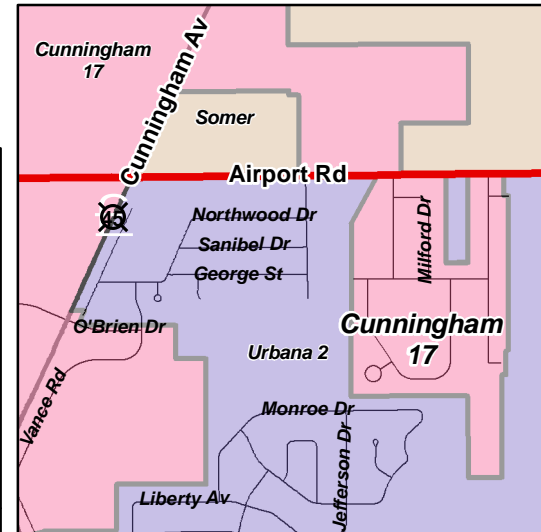
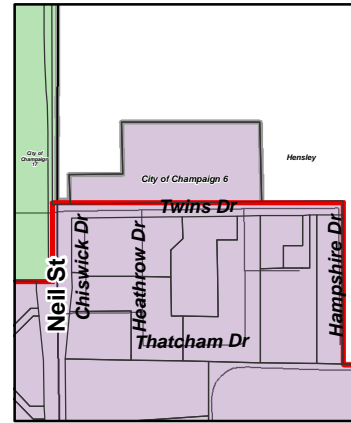


D) County Board 5 & 7 City of Champaign 6 & 1 & 12 Split Enlarged

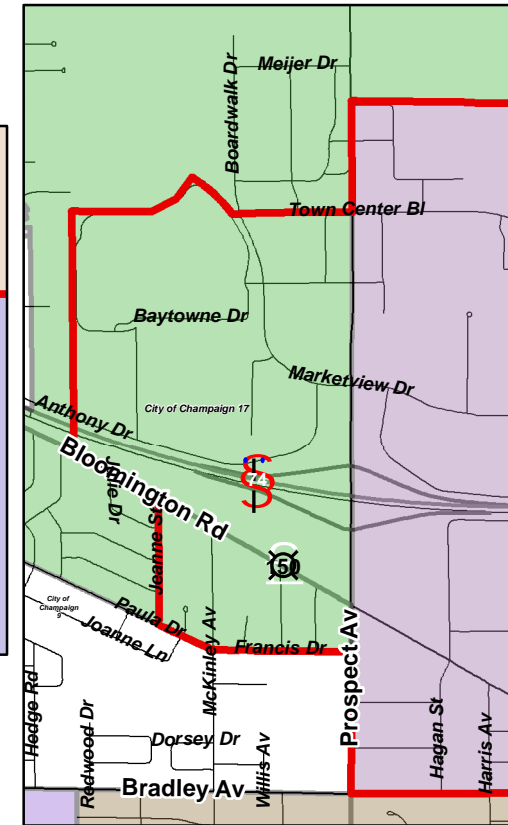


A) County Board 5 & 9 Cunningham 18 & 19 Split Enlarged

C) County Board 5 & 1 City of Champaign 6 & 17 & Hensley Split Enlarged



B) County Board 5 & 2 Cunningham 17 & Somer Split Enlarged



E) County Board 5 & 1 & 6 City of Champaign 17 & 10 & 6 & 10 Split Enlarged

## County Board District 5

### Legend

County Board Districts

### DISCLAIMER:

This map was prepared by the Champaign county GIS Consortium (CCGIS) using the best available parcel and tax data. This map and its underlying data is intended to be used as a general index to land related information and is not intended for detailed, site-specific analysis. CCGISC does not warrant or guarantee the accuracy of this information for any purpose. The aerial photography in this map was taken in April of 2005.

For questions, regarding availability of geo-data or the CCGISC, or to report a mapping error, please contact CCGISC at : 217-328-3313