











D4 - NAACP Plan B

Champaign County, Illinois

Legend

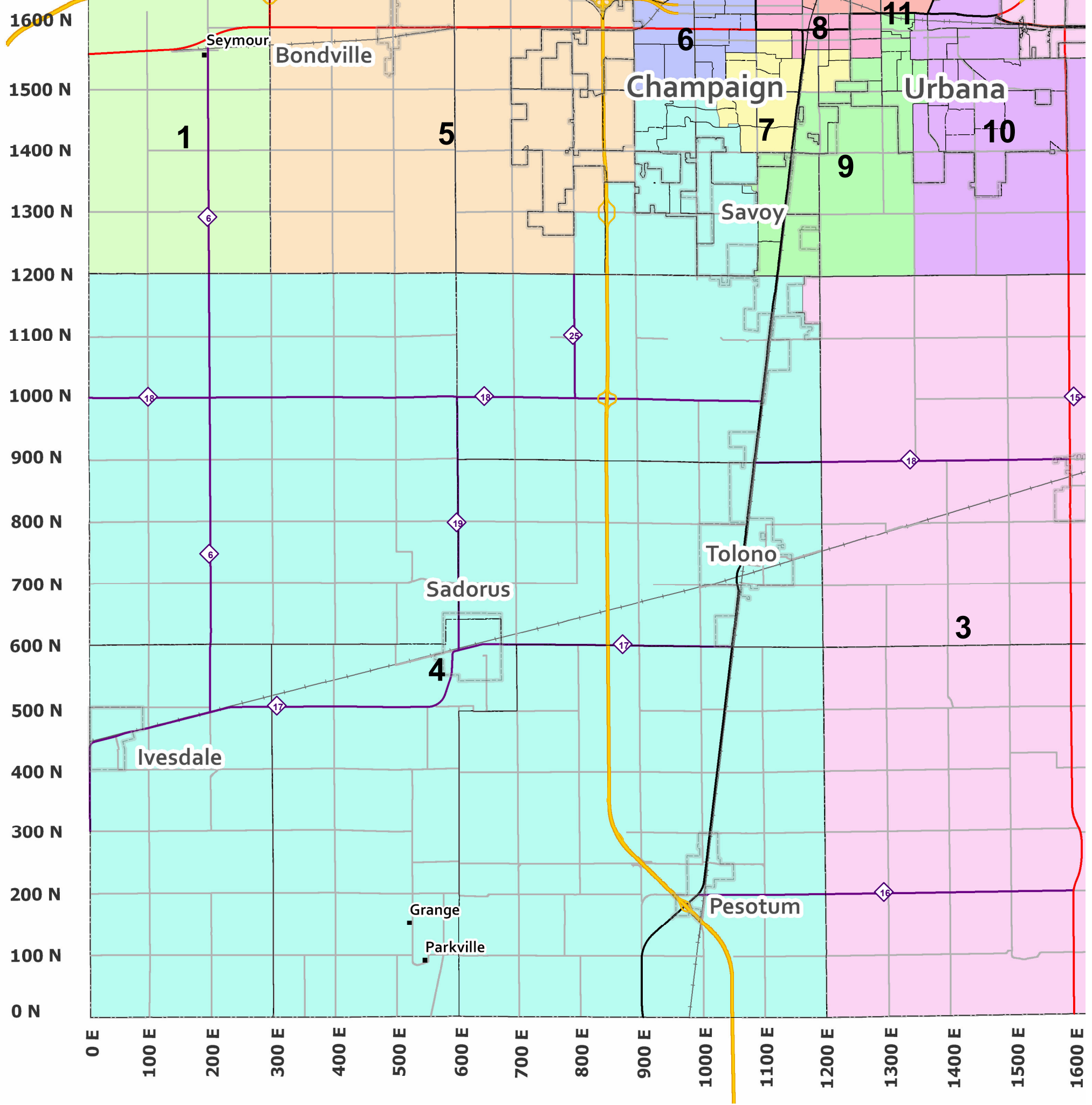
-  Railroads
-  Interstate
-  Interstate Ramps
-  Federal Routes
-  State Routes
-  County Highways
-  Roads Major
-  Roads Minor
-  Municipal Boundaries
-  Voting Precint

NAACP Plan B

Plan	Population
D1	18,288
D2	18,286
D3	18,286
D4	18,268
D5	18,289
D6	18,273
D7	18,279
D8	18,280
D9	18,276
D10	18,284
D11	18,272



Map Created: 5/18/2011



1600 N
1500 N
1400 N
1300 N
1200 N
1100 N
1000 N
900 N
800 N
700 N
600 N
500 N
400 N
300 N
200 N
100 N
0 N

0 E 100 E 200 E 300 E 400 E 500 E 600 E 700 E 800 E 900 E 1000 E 1100 E 1200 E 1300 E 1400 E 1500 E 1600 E