






















# D2 - NAACP Plan B

Champaign County, Illinois

## Legend

-  Railroads
-  Interstate
-  Interstate Ramps
-  Federal Routes
-  State Routes
-  County Highways
-  Roads Major
-  Roads Minor
-  Municipal Boundaries
-  Voting Precint

## NAACP Plan B

Plan	Population
 D1	18,288
 D2	18,286
 D3	18,286
 D4	18,268
 D5	18,289
 D6	18,273
 D7	18,279
 D8	18,280
 D9	18,276
 D10	18,284
 D11	18,272



Map Created: 5/18/2011

